

PLAN SHOWING THE PROPOSED SUB DIVISION OF PLOT No: 5 & 6 IN S.No: 34 OF PUZUTHIVAKKAM VILLAGE, SAIDAPET TALUK.

SCALE : 1 INCH = 33'-0"

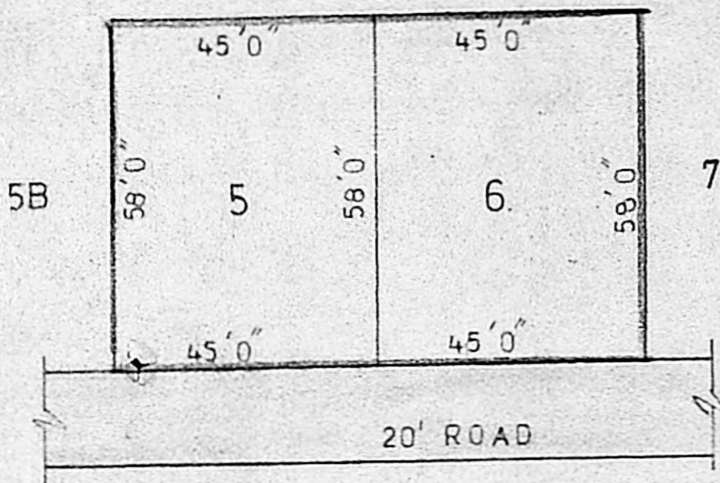
APPROVED
 VIDE Lr. No. D201/21753/89
 Dtd.....6-90

P.P. D No: 137
 L.O. No: 90

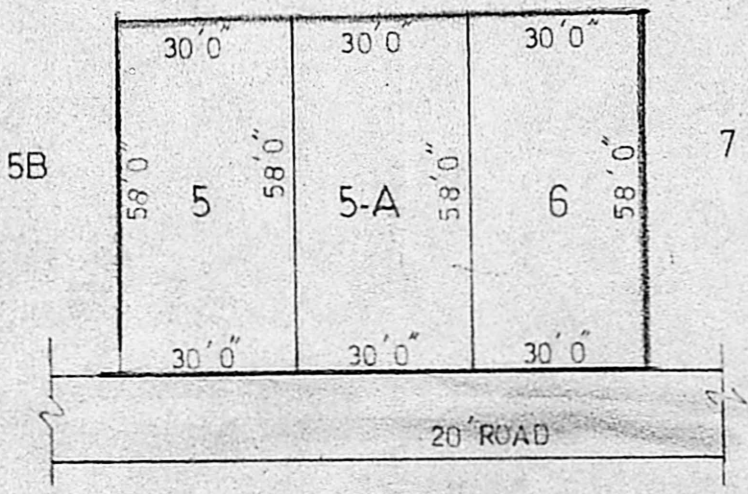
[Signature]

FOR MEMBER SECRETARY
 MADRAS METROPOLITAN
 DEVELOPMENT AUTHORITY

[Handwritten notes]



site plan (EXISTING)





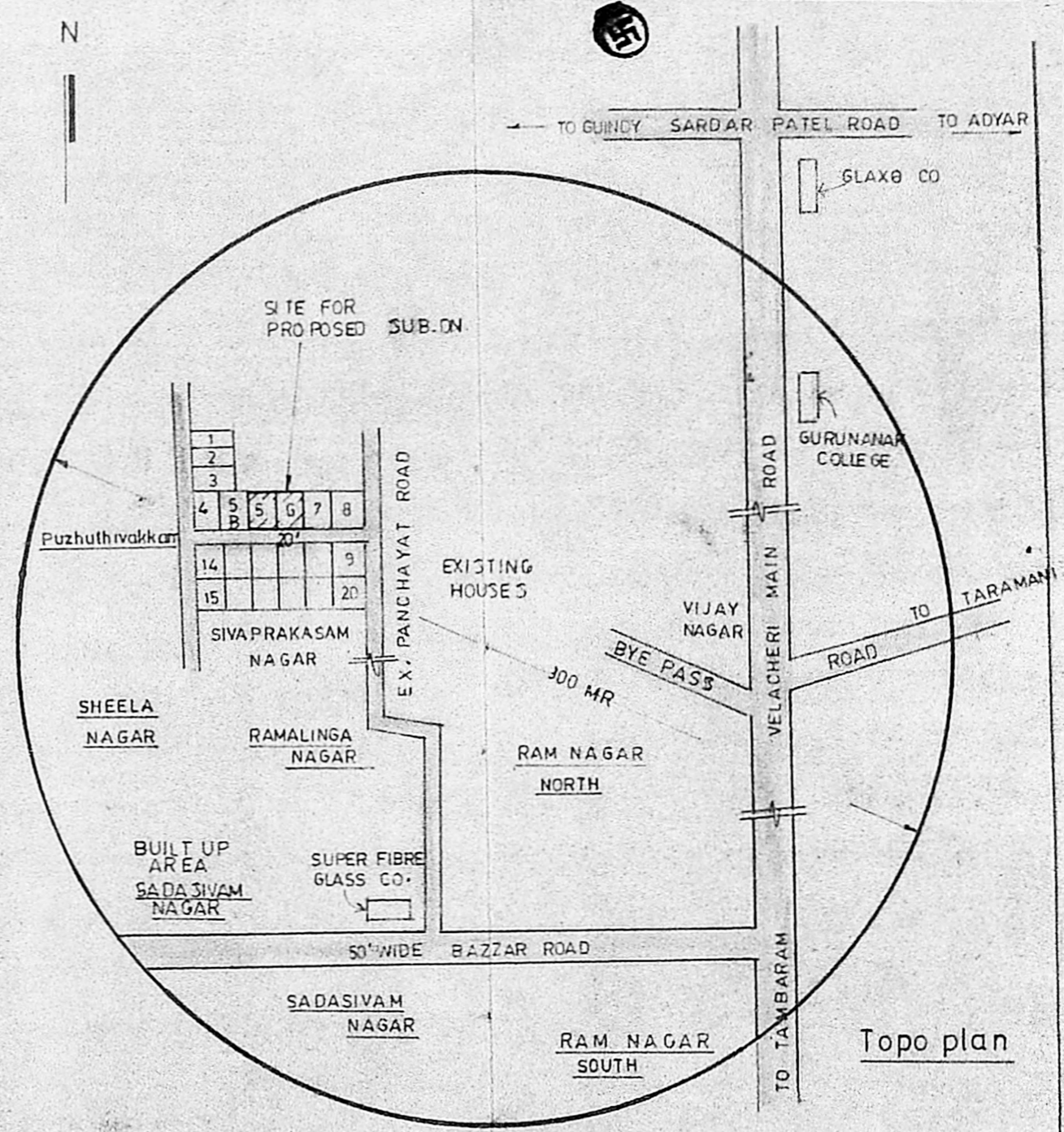
site plan (PROPOSED)

area statement

NO	SQ. FT
5	1740
5A	1740
6	1740
TOTAL	5220

colour index

BOUNDARY SHOWN IN 
 ROADS SHOWN IN 



Topo plan

V. வலிதாபாய்

OWNER

[Signature]

M. SUBRAMONIA PILLAI
 Licensed Surveyor Roc. No: 11920/84/PL
 ALANDUR MUNICIPALITY.
 Plot No: 156, Thilagar Avenue 11nd Cross S
 MADIPAKKAM, MADRAS-91

L.S